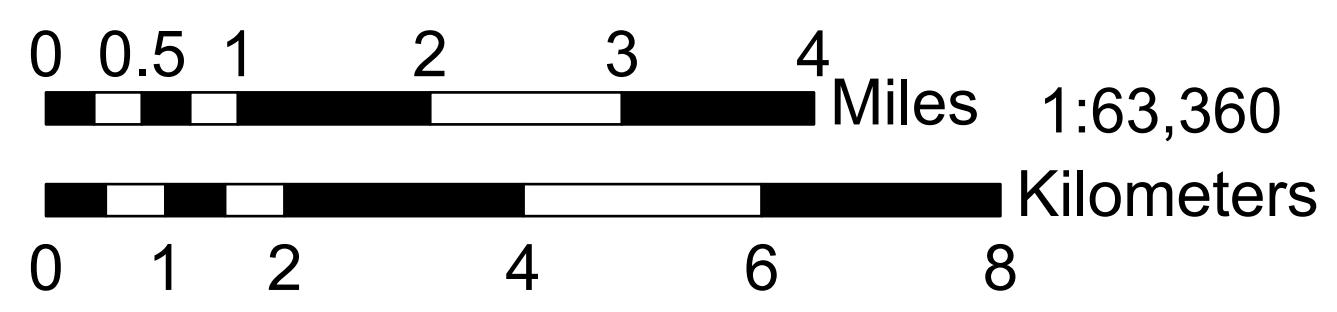
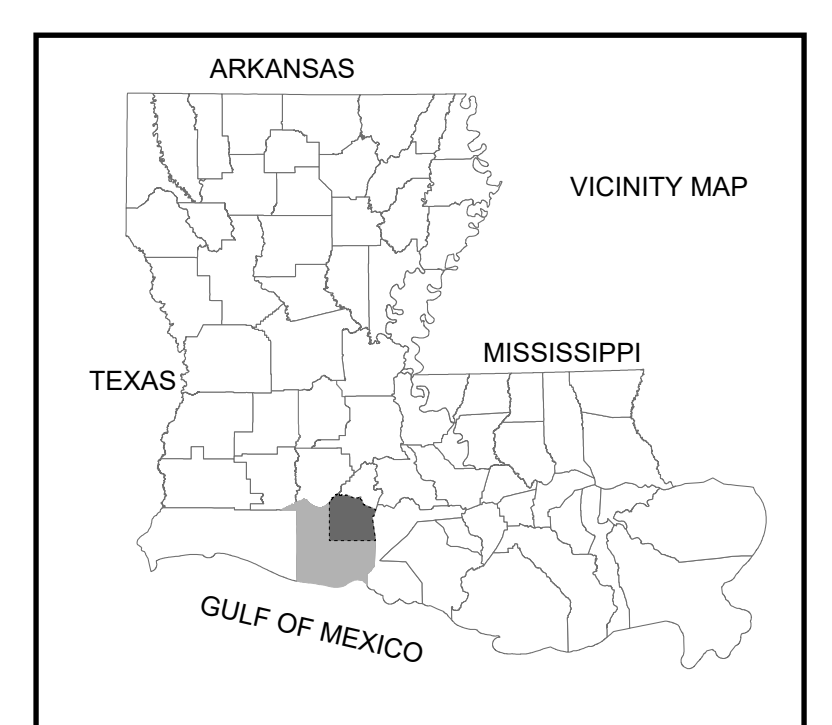
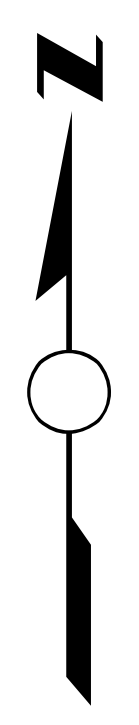


- Existing State Highway System to Remain
- State Highways Proposed for Transfer to Local Government Roadway System
- State Highways Transferred to Local Government Roadway System
- State Highways to be Transferred Under Existing Agreements with Local Government
- Local Roads with Existing Agreements for Transfer to State Highway System
- Proposed State Highway Construction with Existing Agreements
- Local Roads Proposed for Transfer to State Highway System
- Proposed State Highway Construction
- Local Government Roadway System
- State System Ferries
- Bridges Proposed for Transfer
- Moveable Bridges Proposed for Transfer
- Waterbodies
- City Limits
- Urbanized areas
- Urban Areas



**RIGHT - SIZE THE
STATE HIGHWAY SYSTEM**

**VERMILION PARISH
NORTHEAST SECTION
LOUISIANA**

MAP UPDATED MARCH 2024
POPULATION FROM 2020 CENSUS
PREPARED BY THE
**DEPARTMENT OF TRANSPORTATION AND DEVELOPMENT
OFFICE OF PLANNING**

IN COOPERATION WITH THE
**U.S. DEPARTMENT OF TRANSPORTATION
FEDERAL HIGHWAY ADMINISTRATION**

**INFORMATION PORTRAYED ON THIS
MAP REFLECTS THE STATE HIGHWAY
SYSTEM AS OF MARCH 20, 2024**

THIS MAP HAS BEEN PREPARED BY THE LOUISIANA DEPARTMENT OF TRANSPORTATION AND DEVELOPMENT OFFICE OF PLANNING IN COOPERATION WITH THE U.S. DEPARTMENT OF TRANSPORTATION, FEDERAL HIGHWAY ADMINISTRATION.

DATA ON THIS MAP IS PREPARED BY GIS PROFESSIONALS INTENDED FOR INTERNAL PLANNING USE ONLY. ALTHOUGH THIS DATA IS NOT SURVEY GRADE, IT HAS BEEN SUBMITTED TO MANY INSURANCE TESTS. ALL WITH EXCELLENT RESULTS. ALL INFORMATION CONTAINED ON THIS MAP IS MADE AS TO THE ACCURACY OF THE DATA. NOR SHALL THE FACT OF DISTRIBUTION CONSTITUTE ANY SUCH WARRANTY. ODOT ASSUMES NO LIABILITY IN ANY CONNECTION THERE WITH AND ASSUMES NO RESPONSIBILITY TO CORRECT FOR THE MODIFICATION OR CORRECTIONS THAT MAY BE MADE.

PROJECT NO. 1663.076.004
Faint text at the bottom left corner.